

# Yemen - North Region - District Priority - People in Need, Targeted and Assisted - Shelter/CCCM/NFI Cluster - 12 May 2013

اليمن - المنطقة الشمالية - المديرية بحسب الأولوية - الأشخاص المحتاجين، المستهدفين، الذين تم مساعدتهم - كتلة المأوى\تنسيق وأدارة المخيمات\المواد الايوائية - 12 مايو 2013

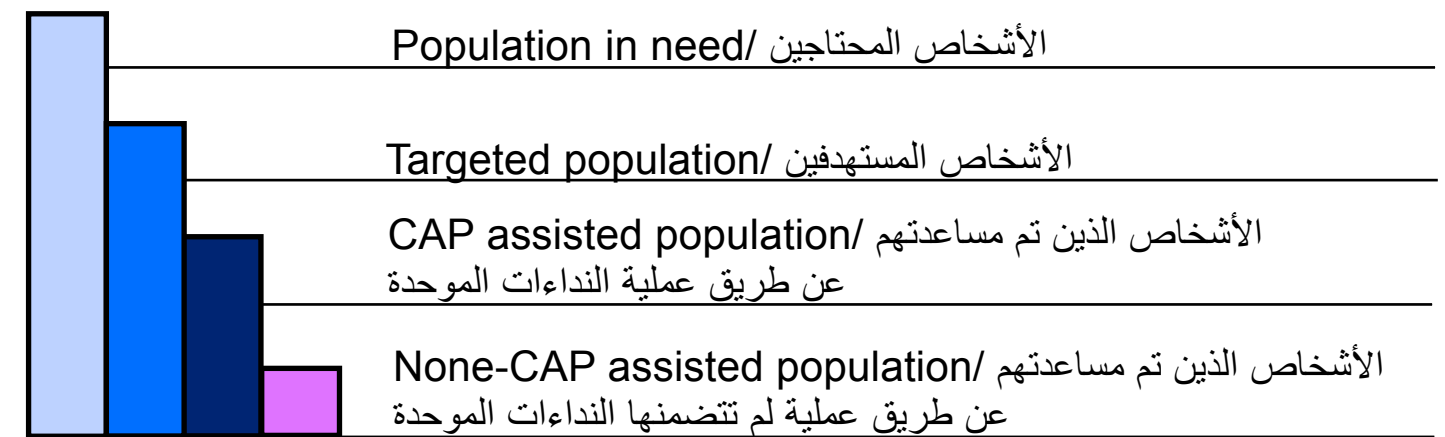


## Legend/ مفتاح الخريطة

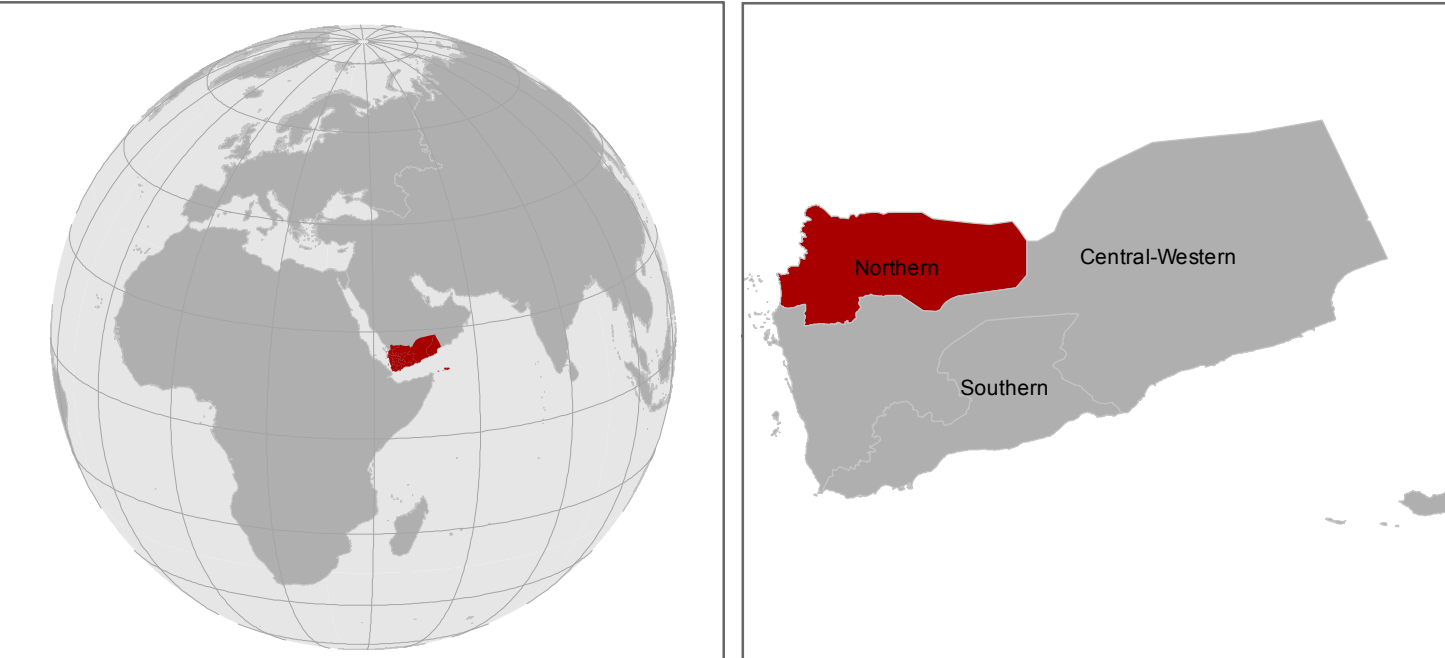
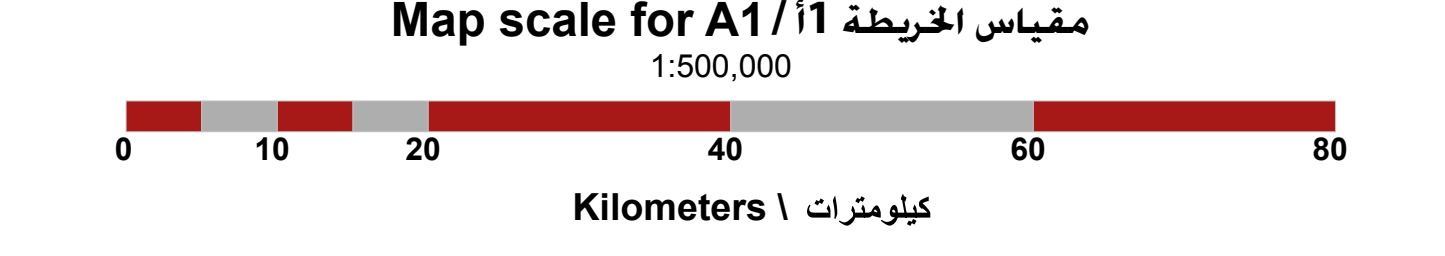
- International boundary/ الحدود الدولية
- Region boundary/ حدود المنطقة
- Governorate boundary/ حدود المحافظة
- District boundary/ حدود المديرية
- Coastline/ الشريط الساحلي

### District prioritization/ المديرية بحسب الأولوية

- No data/ لا توجد بيانات
- Relatively normal situation/ الوضع عادي نسبياً
- Poor situation/ الوضع ضعيف
- Serious situation/ الوضع خطير
- Critical situation/ الوضع حرج
- Assistance provided/ المساعدات الذي تم تقديمها



**Sources:**  
**District prioritization:** Shelter/CCCM/NFI Cluster district prioritization had been defined based on cluster assessments reports and UNHCR's IDPs and returnees statistics reports for April 2012 and August 2012 (per district), using the following four cluster indicators:  
 1. No. of persons in need for Shelter assistance (ie. Emergency Shelter, Transitional/upgrading Shelter, Long-term/permanent Shelter, Shelter Grants and etc.) weighted as (1) < 100 as relatively normal (2) < 300 as poor (3) < 500 or Yes (Yes represents areas with shelter needs) as serious (4) ≥ 500 as critical.  
 2. No. of persons in need for NFIs weighted as (1) < 100 as relatively normal (2) < 300 as poor (3) < 500 or Yes (Yes represents areas with NFI needs) as serious (4) ≥ 500 as critical.  
 3. No. of IDPs inside camps/collective centers/outside camps weighted as (1) < 1000 as relatively normal (2) < 3000 as poor (3) < 5000 as serious (4) ≥ 5000 as critical.  
 4. No. of Returnees and potential areas for return weighted as (1) No (No Returnees statistics or not a potential area for return) as no data (2) Yes (Returnees statistics or potential area for return) as critical.  
 Each district is given a composite score from 0 to 4 based on evidence collected for each indicator, and the grand total of all indicators are divided by 3 (IDPs and returnees indicators counted as 1 for this purpose). As a result, a ranking of 1 to 4 has been assigned to each district. Districts with no data represent locations where no reliable information and no assessment had been conducted.  
**Population in need:** CAP 2013.  
**Targeted population:** CAP 2013.  
**Assisted population:** Information collected from January to April 2013 via the Shelter/CCCM/NFI Cluster SRP.  
**Cartography:** GoY / CSO.



### IMMAP May 12/2013

"This map is for planning purposes only and should not be used for navigation. IMMAP can't take responsibility for any damage or injury resulting from the use of this map. Administrative boundaries shown on this map do not imply endorsement by IMMAP or any of its partners."

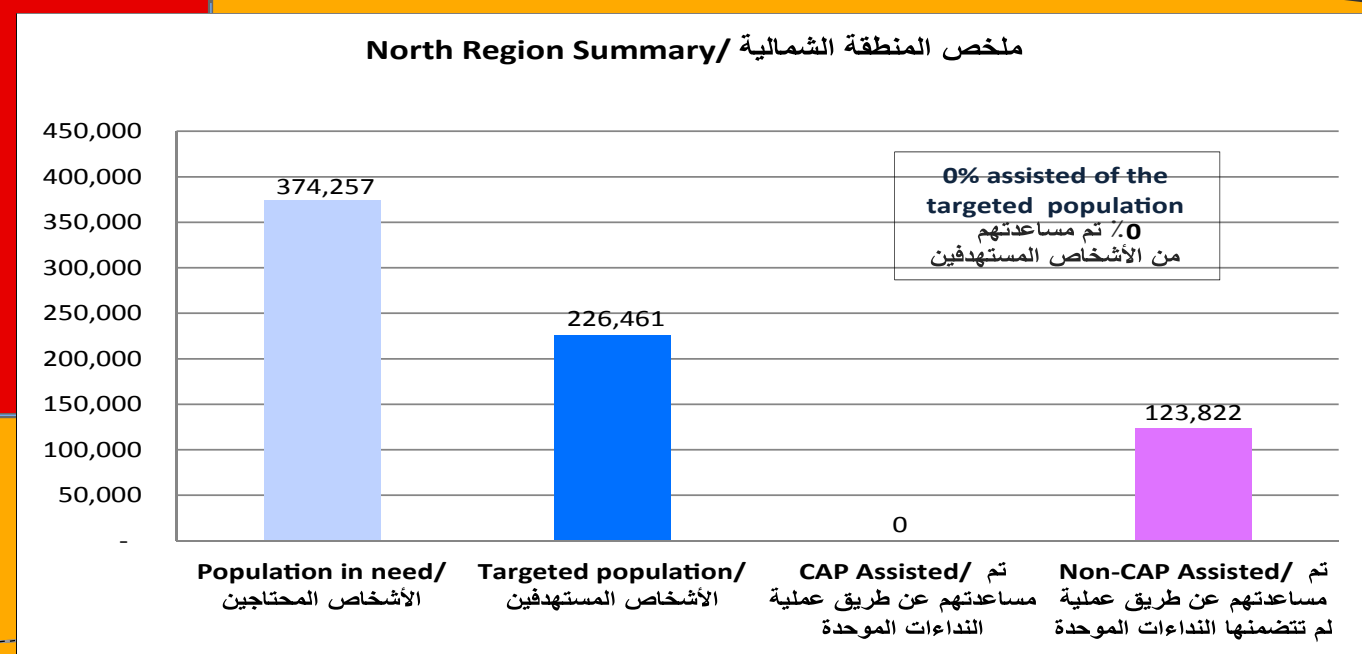
[www.immap.org](http://www.immap.org)

Contact/ الاتصال بنا على  
 yemen@immap.org

### برنامج إدارة المعلومات 12 مايو 2013

"هذه الخريطة تستخدم لأغراض التخطيط فقط ويجب أن لا تستخدم للملاحة. برنامج إدارة المعلومات لا يتحمل المسؤولية عن أي أضرار أو إصابات ناتجة عن استخدام هذه الخريطة. الحدود الإدارية المبينة على هذه الخريطة لا تدل على أية مصادقة عليها من قبل برنامج إدارة المعلومات أو أي من شركائنا."

Agency Acronym/ اختصار المنظمة	Agency Name/ اسم المنظمة	Population Assisted/ الأشخاص الذين تم مساعدتهم عن طريق عملية الداءات الموحدة	Non-CAP/ تم تضمينها في العملية الموحدة	Legend/ مفتاح الخريطة
ADRA	Adventist Development and Relief Agency	No activities conducted/ لم تنجز أي أنشطة		1
AI Amal	AI Amal Charitable Society	Implementing partner/ الشريك المنفذ		2
CCSW	Charitable Society for Social Welfare	Implementing partner/ الشريك المنفذ		3
EXU	Executive Unit for IDPs (Government Counterpart)	No activities conducted/ لم تنجز أي أنشطة		4
IOM	International Organization for Migration	No activities conducted/ لم تنجز أي أنشطة		5
IRW	Islamic Relief WorldWide	Implementing partner/ الشريك المنفذ		6
MC	Mercy Corps	No activities conducted/ لم تنجز أي أنشطة		7
NRC	Norwegian Refugee Council	-	6,149	8
SHS	Society for Humanitarian Solidarity	No activities conducted/ لم تنجز أي أنشطة		9
UNHCR	United Nations High Commissioner for Refugees	-	117,673	A
YRC	Yemen Red Crescent	Implementing partner/ الشريك المنفذ		B
DRC	Danish Refugee Council	No activities conducted/ لم تنجز أي أنشطة		
IH	Islamic Help	No activities conducted/ لم تنجز أي أنشطة		
THFY	The Humanitarian Forum Yemen	Project not funded/ المشروع لم يمول		
YMCS	Yemen Medical Charitable Society	No activities conducted/ لم تنجز أي أنشطة		
YWU	Yemen Women's Union	No activities conducted/ لم تنجز أي أنشطة		



Legend/ مفتاح الخريطة

International boundary/ الحدود الدولية



Region boundary/ حدود المنطقة

Governorate boundary/ حدود المحافظة

District boundary/ حدود المديرية

Coastline/ الشريط الساحلي

**Sources:**  
**District prioritization:** Shelter/CCCM/NFI Cluster district prioritization had been defined based on cluster assessments reports and UNHCR's IDPs and returnees statistics reports for April 2012 and August 2012 (per district), using the following four cluster indicators:  
 1. No. of persons in need for Shelter assistance (ie. Emergency Shelter, Transitional/upgrading Shelter, Long-term/permanent Shelter, Shelter Grants and etc.) weighted as (1) < 100 as relatively normal (2) < 300 as poor (3) < 500 or Yes (Yes represents areas with shelter needs) as serious (4) ≥ 500 as critical.  
 2. No. of persons in need for NFIs weighted as (1) < 100 as relatively normal (2) < 300 as poor (3) < 500 or Yes (Yes represents areas with NFI needs) as serious (4) ≥ 500 as critical.  
 3. No. of IDPs inside camps/collective centers/outside camps weighted as (1) < 1000 as relatively normal (2) < 3000 as poor (3) < 5000 as serious (4) ≥ 5000 as critical.  
 4. No. of Returnees and potential areas for return weighted as (1) No (No Returnees statistics or not a potential area for return) as no data (2) Yes (Returnees statistics or potential area for return) as critical.  
 Each district is given a composite score from 0 to 4 based on evidence collected for each indicator, and the grand total of all indicators are divided by 3 (IDPs and returnees indicators counted as 1 for this purpose). As a result, a ranking of 1 to 4 has been assigned to each district. Districts with no data represent locations where no reliable information and no assessment had been conducted.  
**Population in need:** CAP 2013.  
**Targeted population:** CAP 2013.  
**Assisted population:** Information collected from January to April 2013 via the Shelter/CCCM/NFI Cluster SRP.  
**Cartography:** GoY / CSO.



### IMMAP May 12/2013

"This map is for planning purposes only and should not be used for navigation. IMMAP can't take responsibility for any damage or injury resulting from the use of this map. Administrative boundaries shown on this map do not imply endorsement by IMMAP or any of its partners."

[www.immap.org](http://www.immap.org)

Contact/ الاتصال بنا على  
 yemen@immap.org

### برنامج إدارة المعلومات 12 مايو 2013

"هذه الخريطة تستخدم لأغراض التخطيط فقط ويجب أن لا تستخدم للملاحة. برنامج إدارة المعلومات لا يتحمل المسؤولية عن أي أضرار أو إصابات ناتجة عن استخدام هذه الخريطة. الحدود الإدارية المبينة على هذه الخريطة لا تدل على أية مصادقة عليها من قبل برنامج إدارة المعلومات أو أي من شركائنا."

[www.immap.org](http://www.immap.org)

Contact/ الاتصال بنا على  
 yemen@immap.org